


2019 IP Surveyed Lines

2020 Planned IP Survey Lines

Mount Polley Claim Boundary





Optioned Commander Claim Boundary



**MOUNT POLLEY MINING CORPORATION**  
MOUNT POLLEY MINE

**2020 Planned IP Survey**

Date: July 2020      Drawn By: MD

-  2019 surveyed IP lines
-  2020 planned IP Lines
-  Commander Claim Boundary
-  Mount Polley Claim Boundary

\*2013 Orthophoto

0   250   500   1,000  
Metres