

Figure 1. Schematic plan view map of the Red Chris porphyry corridor spanning East Ridge, East Zone, Main Zone and Gully Zone showing drill hole locations (Newcrest & Imperial) and significant Newcrest intercepts (drill intercepts have been reported in Appendix 1 of this report, and in prior Newcrest exploration releases). 1 g/t AuEq and 2 g/t AuEq shell projections generated from a Leapfrog model. Gold equivalent (AuEq) grade calculated using a copper conversion factor of 1.67 ([gold grade (g/t)] + [copper grade (%) x 1.67]), using US\$1,400/oz Au, US\$3.40/lb Cu and 100% recovery.

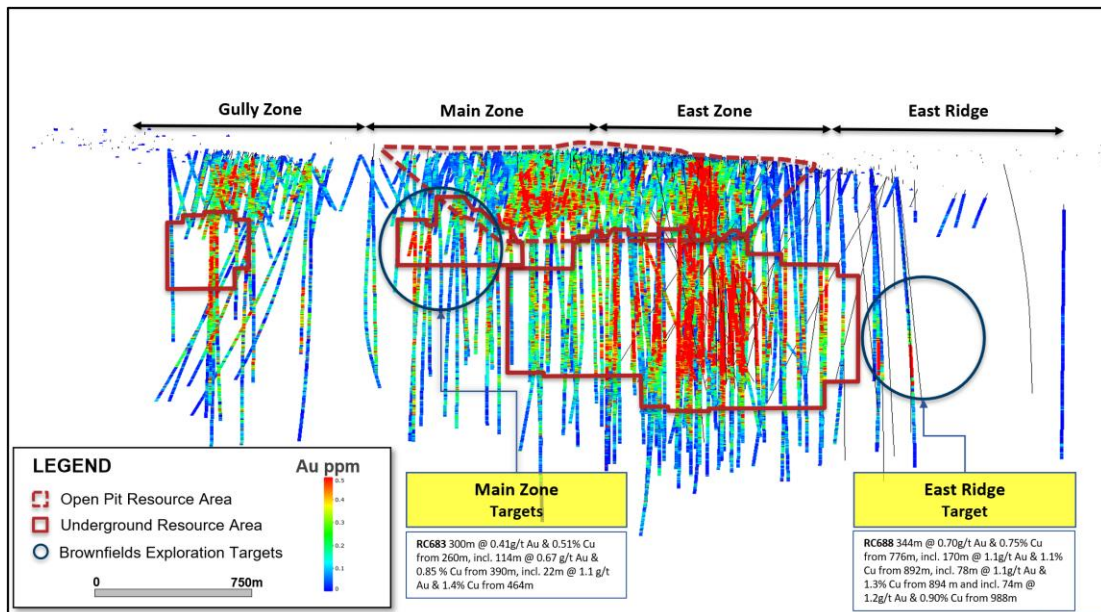


Figure 2. Long section view map of the Red Chris porphyry corridor showing drill hole locations and gold distribution.

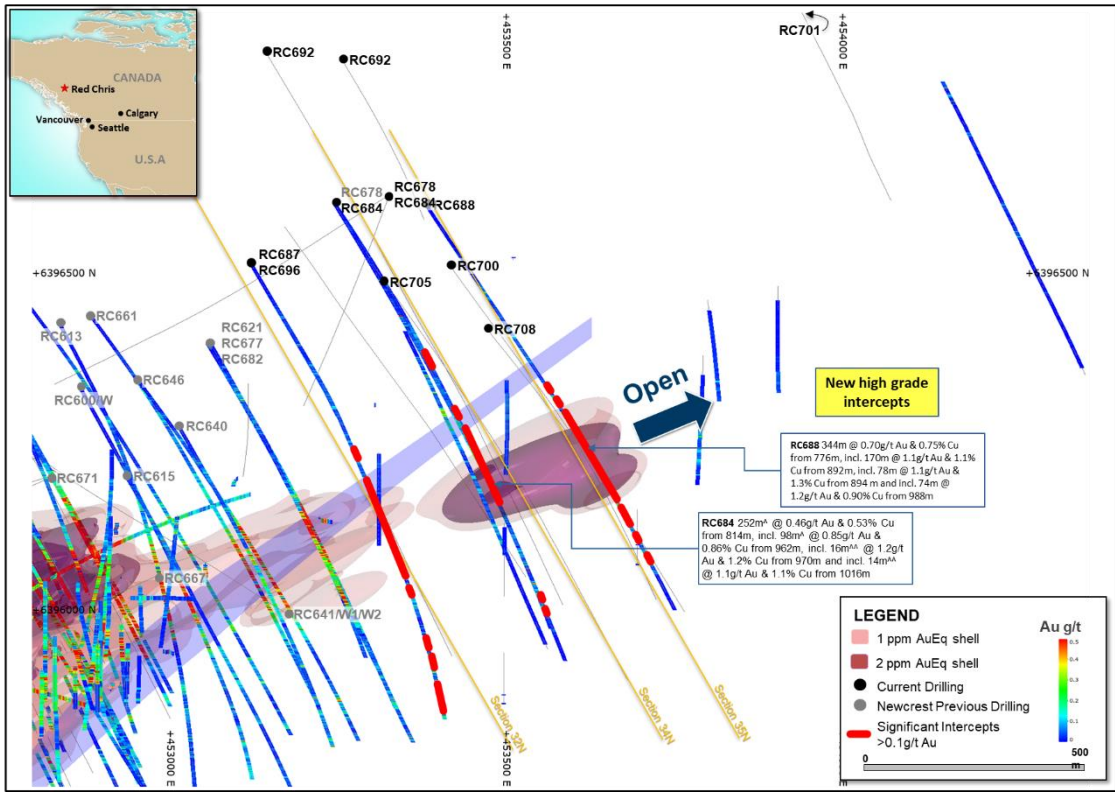


Figure 5. Schematic plan view map of the East Ridge showing drill hole locations (Newcrest & Imperial) and significant Newcrest intercepts (drill intercepts have been reported in Appendix 1 of this report, and in prior Newcrest exploration releases). 1 g/t AuEq and 2 g/t AuEq shell projections generated from a Leapfrog model and sliced at 800mRL. Gold equivalent (AuEq) grade calculated using a copper conversion factor of 1.67 ([gold grade (g/t)] + [copper grade (%) x 1.67]), using US\$1,400/oz Au, US\$3.40/lb Cu and 100% recovery.

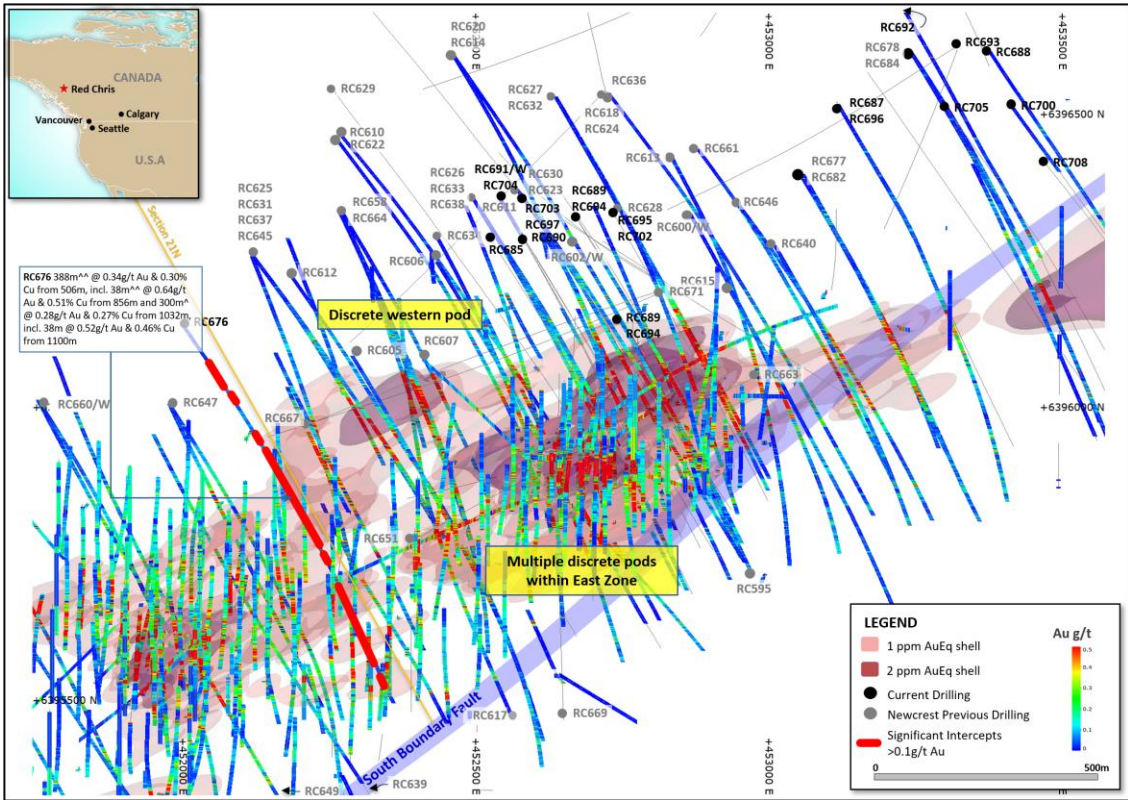


Figure 6. Schematic plan view map of the East Zone showing drill hole locations (Newcrest & Imperial) and significant Newcrest intercepts (drill intercepts have been reported in Appendix 1 of this report, and in prior Newcrest exploration releases). 1 g/t AuEq and 2 g/t AuEq shell projections generated from a Leapfrog model and sliced at 800mRL. Gold equivalent (AuEq) grade calculated using a copper conversion factor of 1.67 ([gold grade (g/t)] + [copper grade (%) x 1.67]), using US\$1,400/oz Au, US\$3.40/lb Cu and 100% recovery.

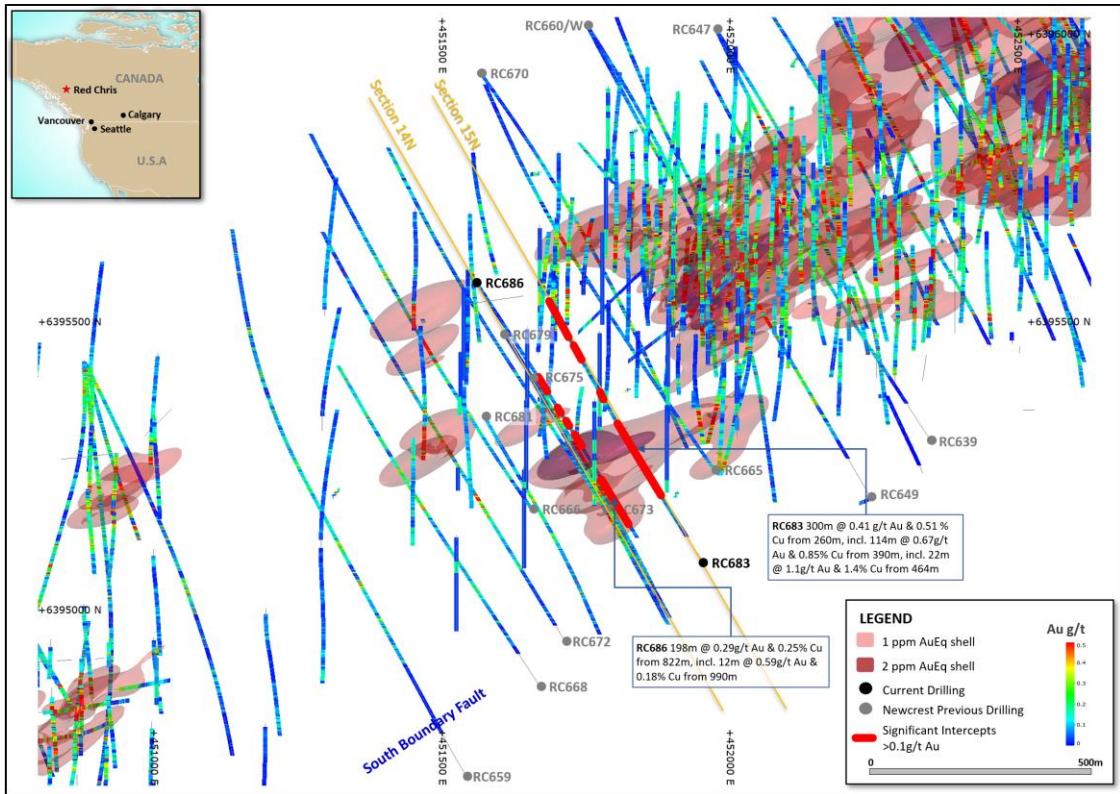


Figure 7. Schematic plan view map of the Main Zone showing drill hole locations (Newcrest & Imperial) and significant Newcrest intercepts (drill intercepts have been reported in Appendix 1 of this report, and in prior Newcrest exploration releases). 1 g/t AuEq and 2 g/t AuEq shell projections generated from a Leapfrog model and sliced at 800mRL. Gold equivalent (AuEq) grade calculated using a copper conversion factor of 1.67 ([gold grade (g/t)] + [copper grade (%) x 1.67]), using US\$1,400/oz Au, US\$3.40/lb Cu and 100% recovery.

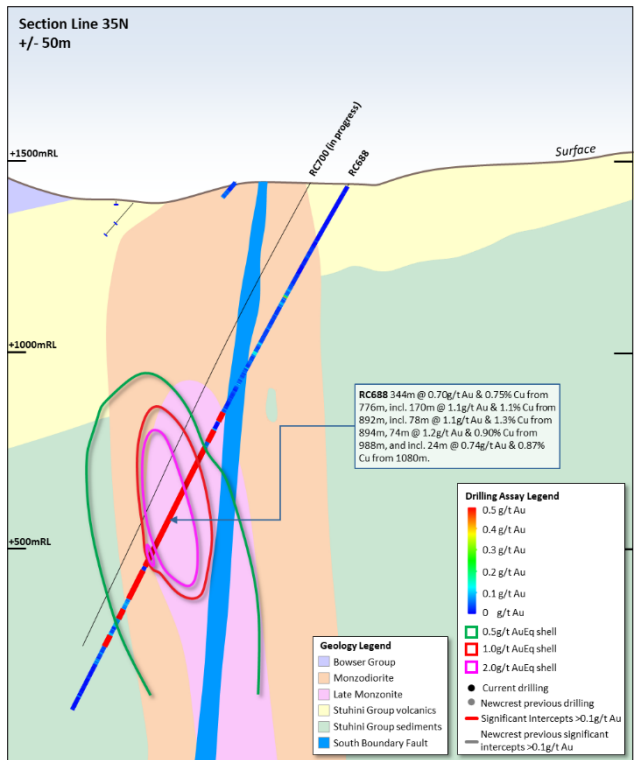


Figure 8. Schematic cross section of RC688 (Section Line 35) showing Newcrest and Imperial drill holes and Newcrest intercepts (drill intercepts have been reported in Appendix 1 of this report, and in prior Newcrest exploration releases) 0.5 g/t AuEq, 1 g/t AuEq and 2 g/t AuEq shell projections generated from Leapfrog model. Due to window size (+/- 50m) and section orientation (150°) hole may appear on multiple sections.

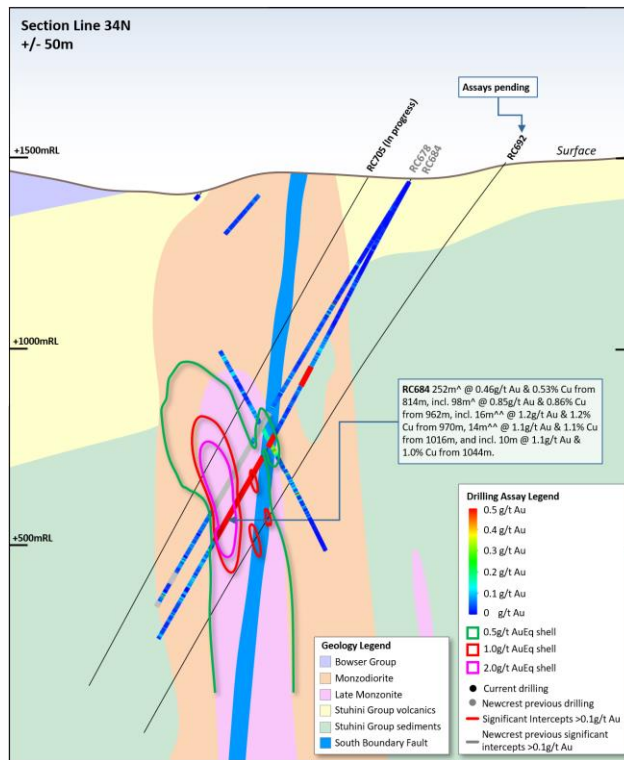


Figure 9. Schematic cross section of RC684 (**Section Line 34**) showing Newcrest and Imperial drill holes and Newcrest intercepts (drill intercepts have been reported in Appendix 1 of this report, and in prior Newcrest exploration releases) 0.5 g/t AuEq, 1 g/t AuEq and 2 g/t AuEq shell projections generated from Leapfrog model. Due to window size (+/- 50m) and section orientation (150°) hole may appear on multiple sections.

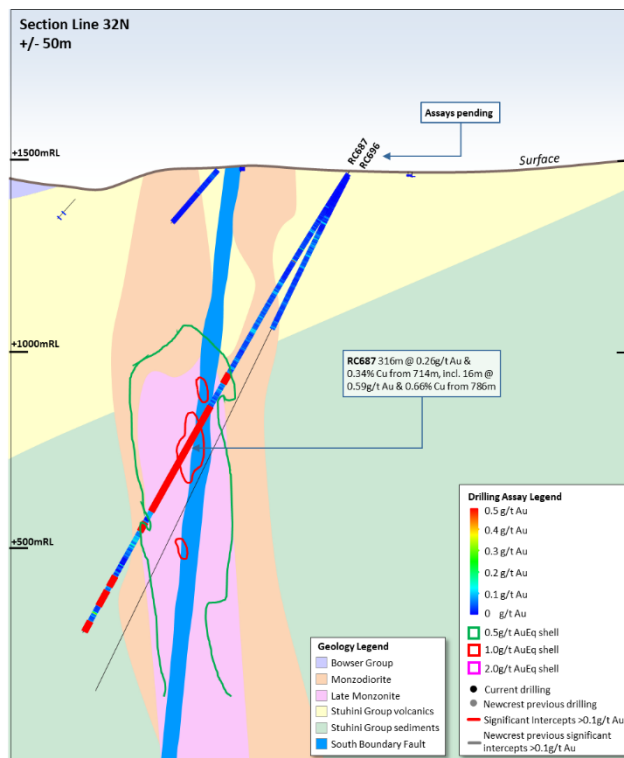


Figure 10. Schematic cross section of RC687 (**Section Line 32**) showing Newcrest and Imperial drill holes and Newcrest intercepts (drill intercepts have been reported in Appendix 1 of this report, and in prior Newcrest exploration releases) 0.5 g/t AuEq, 1 g/t AuEq and 2 g/t AuEq shell projections generated from Leapfrog model. Due to window size (+/- 50m) and section orientation (150°) hole may appear on multiple sections.

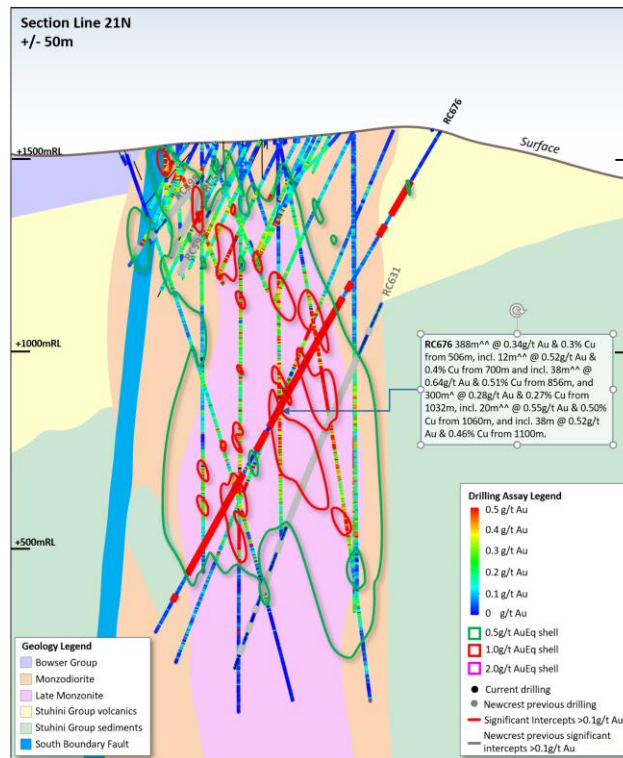


Figure 11. Schematic cross section of RC676 (**Section Line 21**) showing Newcrest and Imperial drill holes and Newcrest intercepts (drill intercepts have been reported in Appendix 1 of this report, and in prior Newcrest exploration releases) 0.5 g/t AuEq, 1 g/t AuEq and 2 g/t AuEq shell projections generated from Leapfrog model. Due to window size (+/- 50m) and section orientation (150°) hole may appear on multiple sections.

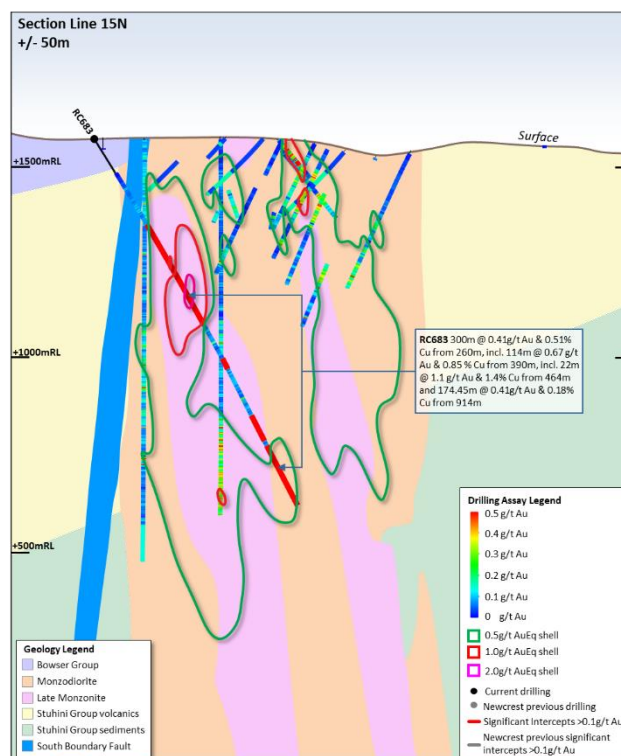


Figure 12. Schematic cross section of RC683 (**Section Line 15**) showing Newcrest and Imperial drill holes and Newcrest intercepts (drill intercepts have been reported in Appendix 1 of this report, and in prior Newcrest exploration releases) 0.5 g/t AuEq, 1 g/t AuEq and 2 g/t AuEq shell projections generated from Leapfrog model. Due to window size (+/- 50m) and section orientation (150°) hole may appear on multiple sections.

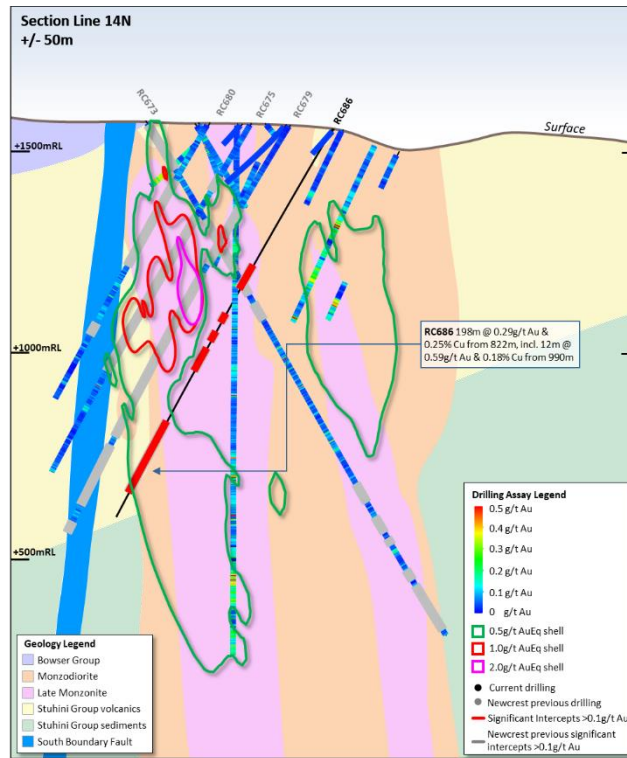


Figure 13. Schematic cross section of RC673, RC675, RC679, RC680 and RC686 (**Section Line 14**) showing Newcrest and Imperial drill holes and Newcrest intercepts (drill intercepts have been reported in Appendix 1 of this report, and in prior Newcrest exploration releases) 0.5 g/t AuEq, 1 g/t AuEq and 2 g/t AuEq shell projections generated from Leapfrog model. Due to window size (+/- 50m) and section orientation (150°) hole may appear on multiple sections.