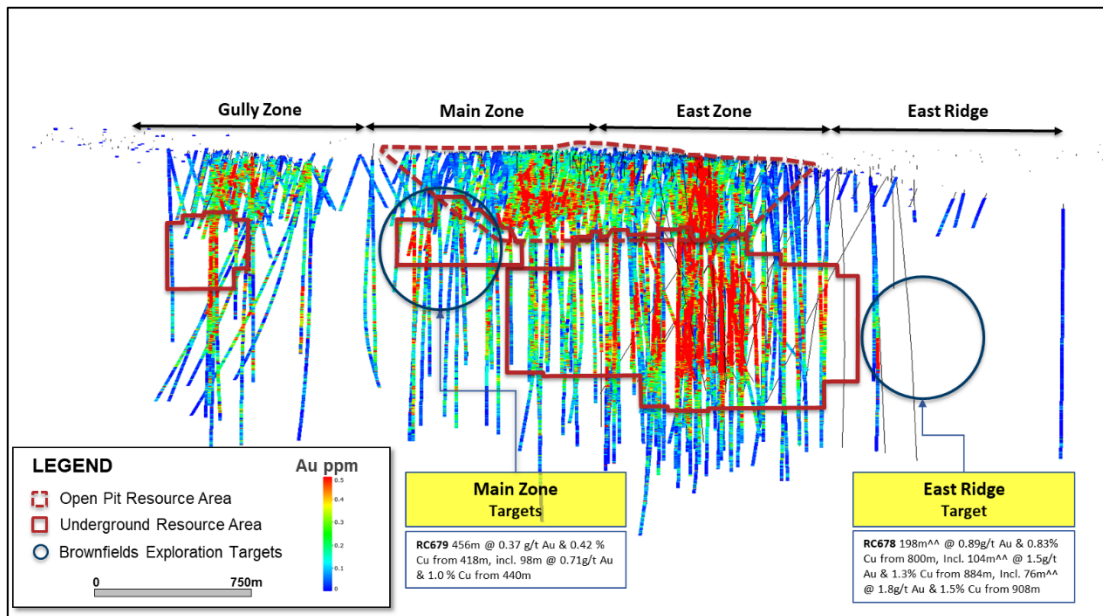
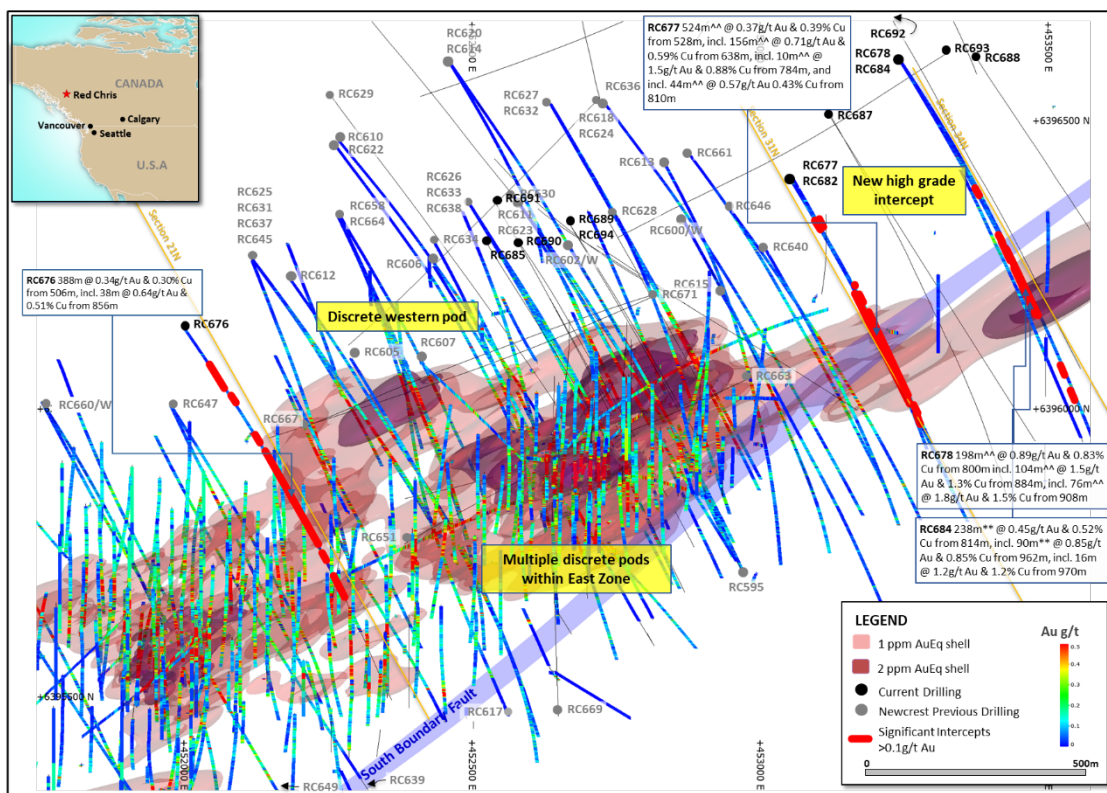


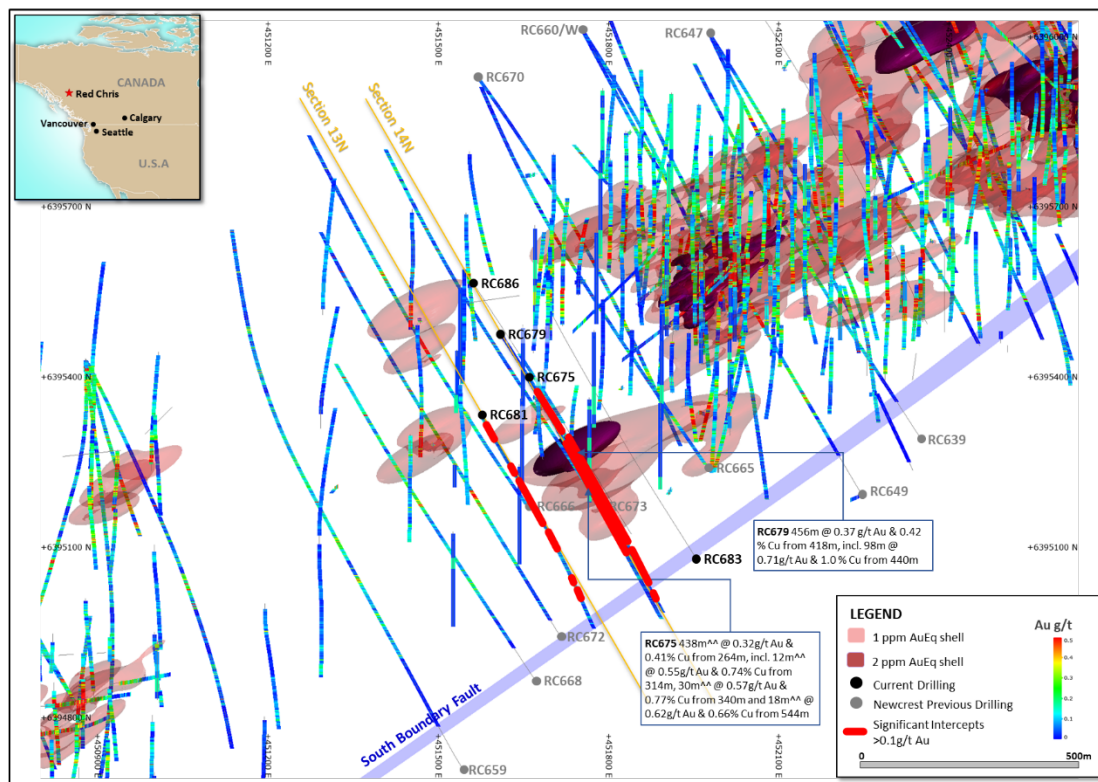
**Figure 1.** Schematic plan view map of the Red Chris porphyry corridor spanning East Ridge, East Zone, Main Zone and Gully Zone showing drill hole locations (Newcrest & Imperial) and significant Newcrest intercepts (drill intercepts have been reported in Appendix 1 of this report, and in prior Newcrest exploration releases). 1g/t AuEq and 2g/t AuEq shell projections generated from a Leapfrog model. Gold equivalent (AuEq) grade calculated using a copper conversion factor of 1.67 ( $[\text{gold grade (g/t)}] + [\text{copper grade (\%)} \times 1.67]$ ), using US\$1,400/oz Au, US\$3.40/lb Cu and 100% recovery.



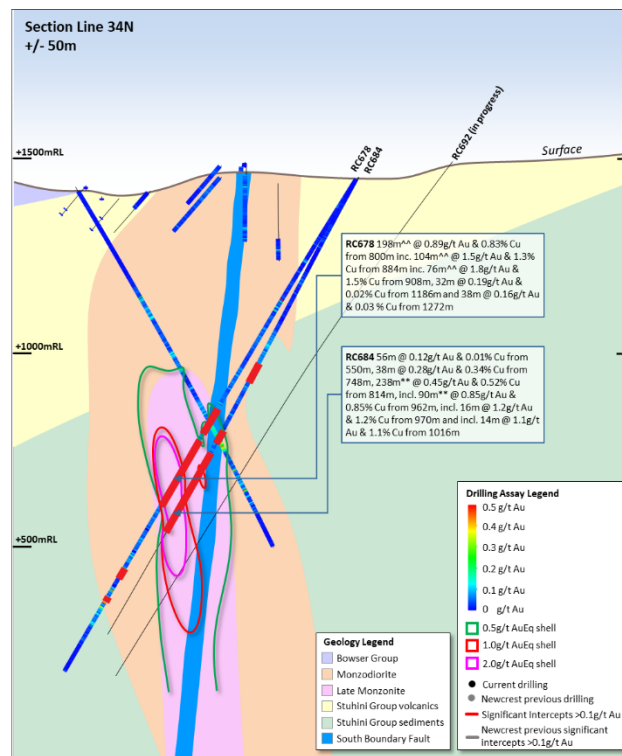
**Figure 2.** Long section view map of the Red Chris porphyry corridor showing drill hole locations and gold distribution.



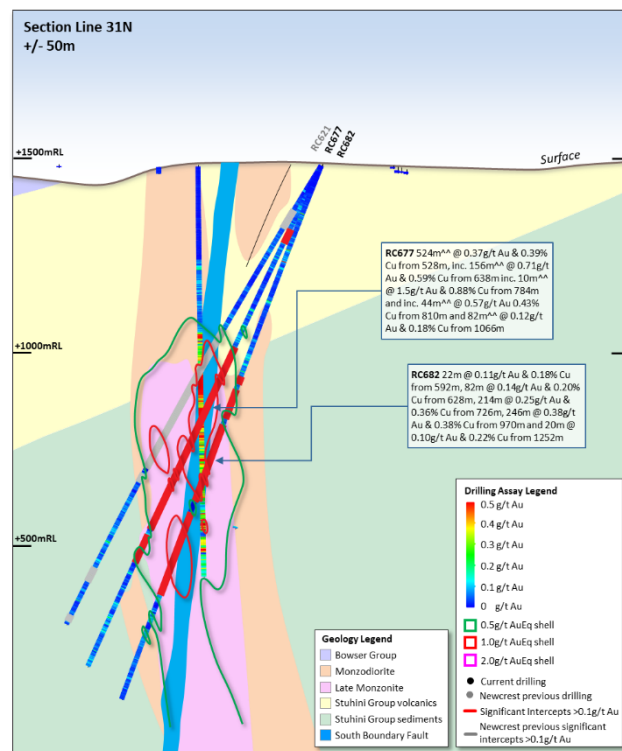
**Figure 5.** Schematic plan view map of the East Ridge and East Zone showing drill hole locations (Newcrest & Imperial) and significant Newcrest intercepts (drill intercepts have been reported in Appendix 1 of this report, and in prior Newcrest exploration releases). 1g/t AuEq and 2g/t AuEq shell projections generated from a Leapfrog model and sliced at 800mRL. Gold equivalent (AuEq) grade calculated using a copper conversion factor of 1.67 ([gold grade (g/t)] + [copper grade (%) x 1.67]), using US\$1,400/oz Au, US\$3.40/lb Cu and 100% recovery.



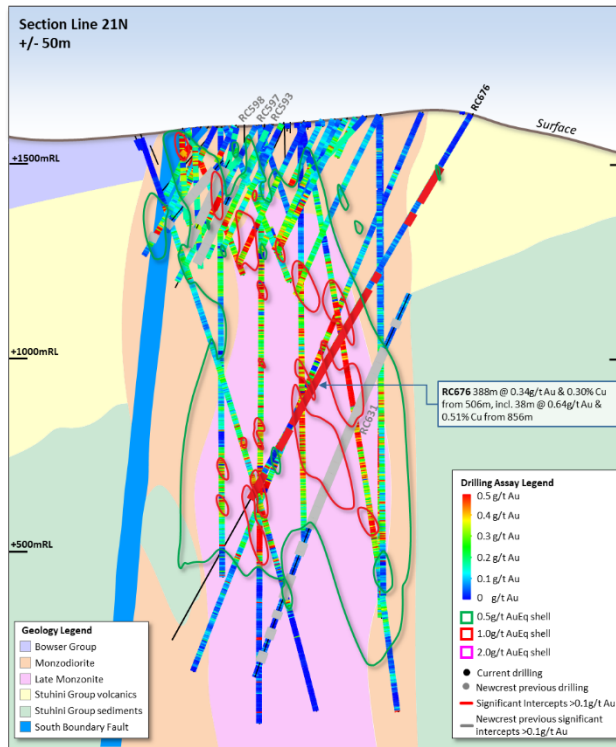
**Figure 6.** Schematic plan view map of the Main Zone showing drill hole locations (Newcrest & Imperial) and significant Newcrest intercepts (drill intercepts have been reported in Appendix 1 of this report, and in prior Newcrest exploration releases). 1g/t AuEq and 2g/t AuEq shell projections generated from a Leapfrog model and sliced at 800mRL. Gold equivalent (AuEq) grade calculated using a copper conversion factor of 1.67 ([gold grade (g/t)] + [copper grade (%) x 1.67]), using US\$1,400/oz Au, US\$3.40/lb Cu and 100% recovery.



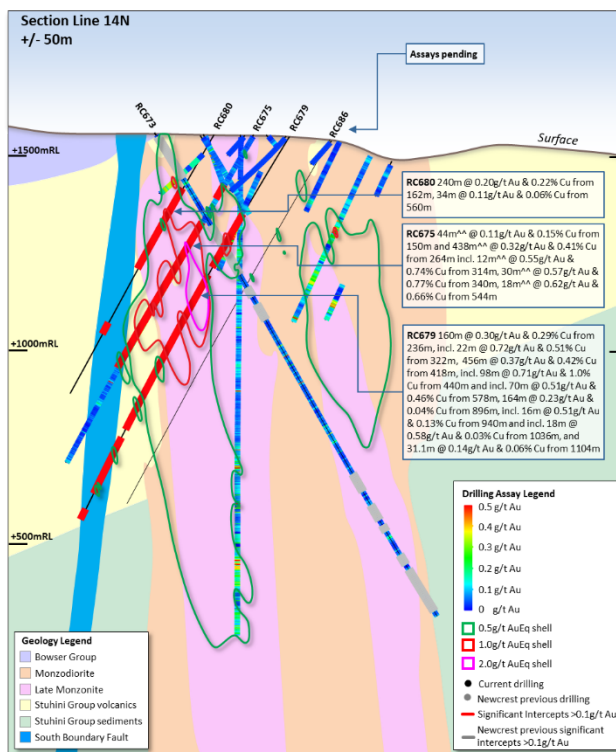
**Figure 7.** Schematic cross section of RC678 and RC684 (**Section Line 34**) showing Newcrest and Imperial drill holes and Newcrest intercepts (drill intercepts have been reported in Appendix 1 of this report, and in prior Newcrest exploration releases) 0.5 g/t AuEq, 1g/t AuEq and 2g/t AuEq shell projections generated from Leapfrog model. Due to window size (+/- 50m) and section orientation (150°) hole may appear on multiple sections.



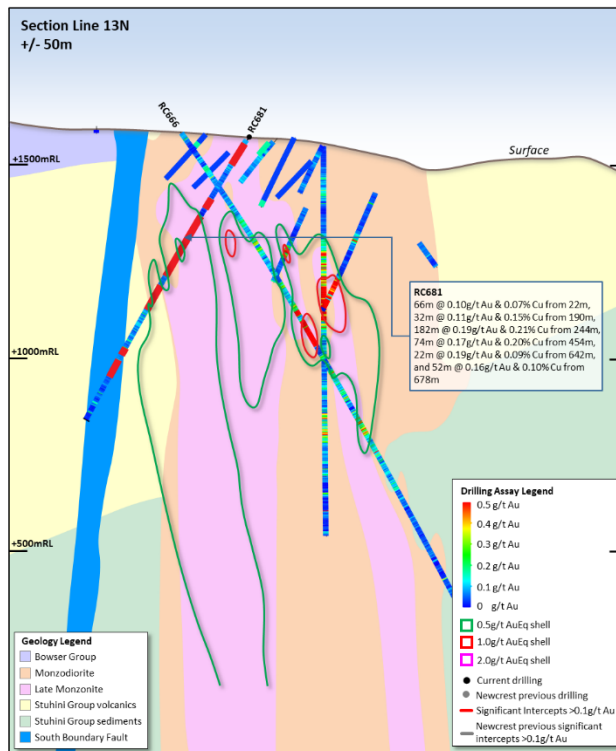
**Figure 8.** Schematic cross section of RC677 and RC682 (**Section Line 31**) showing Newcrest and Imperial drill holes and Newcrest intercepts (drill intercepts have been reported in Appendix 1 of this report, and in prior Newcrest exploration releases) 0.5 g/t AuEq, 1g/t AuEq and 2g/t AuEq shell projections generated from Leapfrog model. Due to window size (+/- 50m) and section orientation (150°) hole may appear on multiple sections.



**Figure 9.** Schematic cross section of RC676 (**Section Line 21**) showing Newcrest and Imperial drill holes and Newcrest intercepts (drill intercepts have been reported in Appendix 1 of this report, and in prior Newcrest exploration releases) 0.5 g/t AuEq, 1g/t AuEq and 2g/t AuEq shell projections generated from Leapfrog model. Due to window size (+/- 50m) and section orientation (150°) hole may appear on multiple sections.



**Figure 10.** Schematic cross section of RC675, R679 and RC680 (**Section Line 14**) showing Newcrest and Imperial drill holes and Newcrest intercepts (drill intercepts have been reported in Appendix 1 of this report, and in prior Newcrest exploration releases) 0.5 g/t AuEq, 1g/t AuEq and 2g/t AuEq shell projections generated from Leapfrog model. Due to window size (+/- 50m) and section orientation (150°) hole may appear on multiple sections.



**Figure 11.** Schematic cross section of RC681 (**Section Line 13**) showing Newcrest and Imperial drill holes and Newcrest intercepts (drill intercepts have been reported in Appendix 1 of this report, and in prior Newcrest exploration releases) 0.5 g/t AuEq, 1g/t AuEq and 2g/t AuEq shell projections generated from Leapfrog model. Due to window size (+/- 50m) and section orientation (150°) hole may appear on multiple sections.